

# Pegeia, Pafos Residential Land

## Agios Georgios, Pegeia, Pafos, Cyprus Provinces









DELFI  
PROPERTIES

1114500

\* Not Subject to VAT DP00143/E1018

## Description

The asset is a field which is located in the municipality of Peyia, in Paphos District. The asset has an area of 3,101sqm, an irregular shape and a sloppy surface. The field falls within the residential planning zone H5 which allows 30% building density and 20% building coverage over two floors.

 Coverage -%	 Density 30%	 Zone RESIDENTIAL	 Land Area 3101m <sup>2</sup>
 Max-Height -m	 Title Deeds -		



## Property Details

Water Available	-
Electricity Available	-
Asphalt Road	-
Near Village	Yes
Near City Centre	-
Countryside view	-
See view	-
City view	-

## Disclaimer

Delfi Properties and Delfi Real Estate, its clients and any joint agents give notice that 1: They are not authorised to make or give any representations or warranties in relation to the property either here or elsewhere, either on their own behalf or on behalf of their client or otherwise. They assume no responsibility for any statement that may be made in these particulars. These particulars do not form part of any offer or contract and must not be relied upon as statements or representations of fact. 2: Any areas, measurements or distances are approximate. The text, photographs and plans are for guidance only and are not necessarily comprehensive. It should not be assumed that the property has all necessary planning, building regulation or other consents and Delfi Properties have not tested any services, equipment or facilities. Purchasers must satisfy themselves by inspection or otherwise.

